













## APPENDIX 3 4 – List of Green Spaces in Kelbrook and Sough

GREEN SPACES IN KELBROOK AND SOUGH				
		Proximity to the Community	Local Character and Demonstration of Special Value to Local Community	Local Character
1	Sough Memorial Park	In Sough hamlet, the memorial is sited alongside the Bowling Green with benches and flowerbeds	<p>The parish war memorial to commemorate those who have served. It is linked to Sough Park which is in Earby Parish and has tennis courts, a football pitch and two play areas.</p> <p>The only park in the Parish and important to the community for commemorative reasons. Also has the only public toilets in the Parish although these are currently closed.</p>	 
2	Alongside Colne Road south of Sough Park (east)	Separating housing from the main A56 road running through Kelbrook and Sough	An area of green that separates the main A56 and retains the rural nature of the community. Contains a post box and the Sough Parish notice board.	

3	Alongside Colne Road south of Sough Park (west)	Separating housing from the main A56 road running through Kelbrook and Sough	An area of green that separates the main A56 and retains the rural nature of the community	
3	Alongside Colne Road separating Kelbrook and Sough	A green area containing trees separating the main A56 from fields between Kelbrook and Sough opposite the industrial estate	A copse of trees alongside the main A56 helping to retain the rural nature of the community. This area is not large enough to be used to develop and creates a natural ambience to the area	
4	Church Meadow	Field owned by local farmer between the church, Church Lane and the main A56 road.	Church Meadow sets off the church in the rural environment and is used for grazing sheep and cows. Space by the community and generously lent by the landowner for some community events such as the Annual Tractor Drive	
5	Kelbrook Beck	Area alongside the beck that runs through the village	The beck has been an integral part of Kelbrook since it was first inhabited and at the point near the church is has been planted and has	

			<p>benches for residents and visitors to enjoy the stream. The beck runs from the top of Kelbrook Moor through farmland and through Kelbrook to meet up with the streams that run through Earby and eventually to the river Aire? It is an important feature of the village</p>	
6	Area of green space on Dotcliffe Road in front of the houses	Green space in front of the semi-detached houses on Dotcliffe Road	This area of land is on a steep slope between Dotcliffe Road and the houses that are sited further up the slope.	
7	Area at end of Millbeck lane	Small grassed area at the edge of Millbeck Lane	Small grassed verge area to complete the development	



8	Area at corner of A56 Colne Road and Main St	Small grassed area at corner of Colne Road and Main St near the houses on Colne Road	Contains an oak tree and is useful to be able to see traffic when turning onto A56	
9	Land at corner of Colne Road (A56) and Barnoldswick Road	Within the Parish on the edge of the housing area	An area of grass and trees at the major junction which is a roundabout. It has trees and grass and sets off the entrance to the village	
10	Childrens Play Area on Colne Road	Near the primary school. Play area for children under 10	A play area maintained by Pendle Council	
11	Corners of Quernmore Drive with Waterloo Road and Old Stone Trough Lane	Near housing areas, as part of the road junction allowing visibility	No particular value other than providing a feeling of space for aiding traffic vision	